

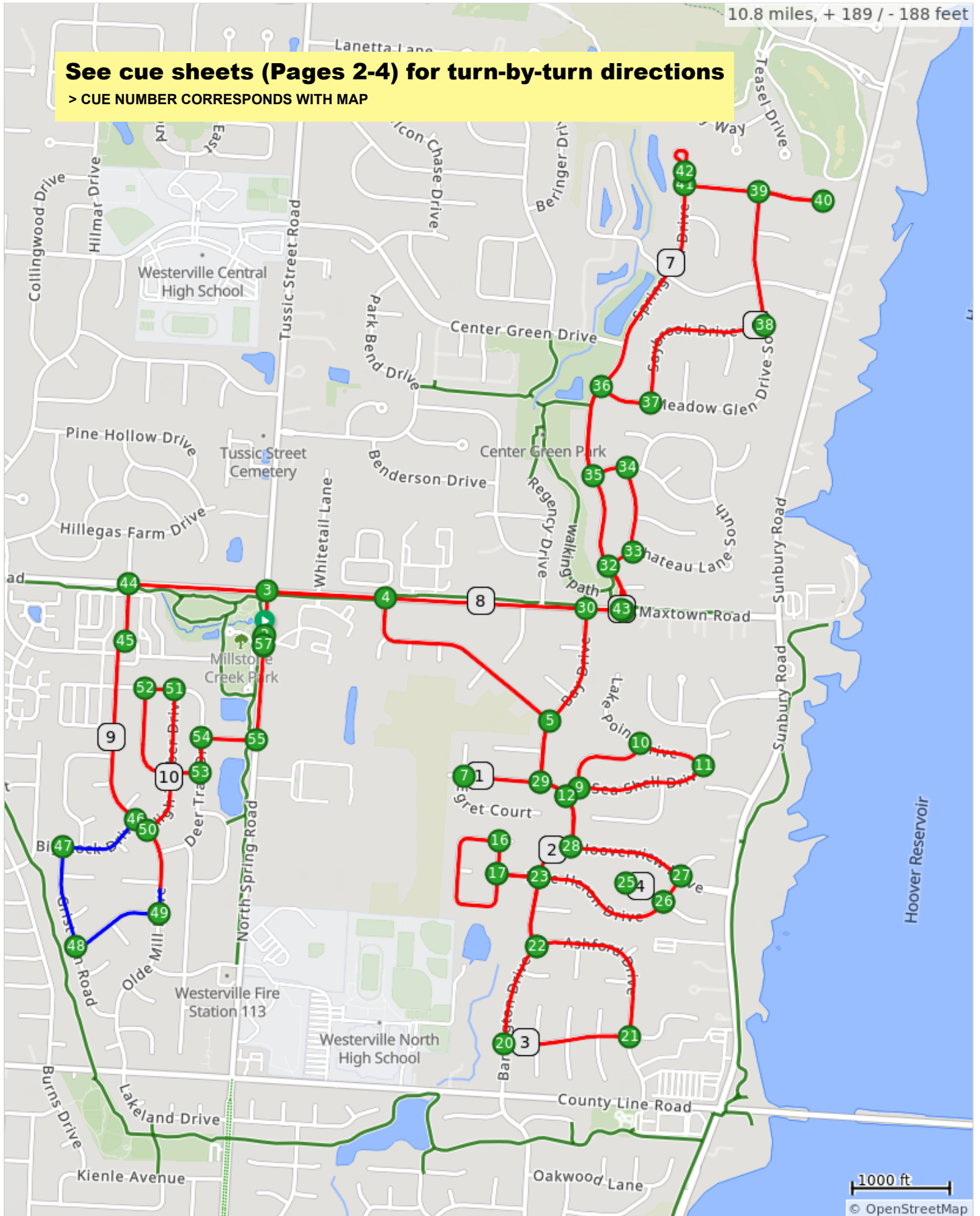
# 2024 East Loop Driving Route-Holiday Lights



10.8 miles, + 189 / - 188 feet

**See cue sheets (Pages 2-4) for turn-by-turn directions**

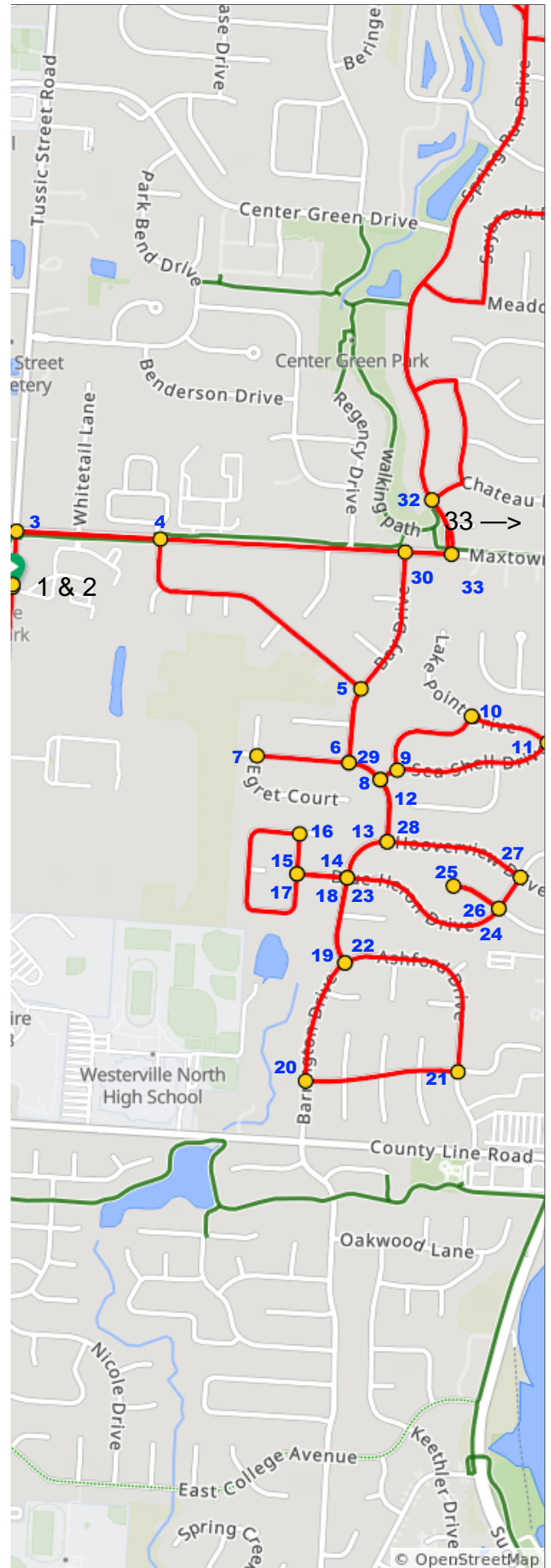
> CUE NUMBER CORRESPONDS WITH MAP



## 2024 East Loop Driving Route-Holiday Lights

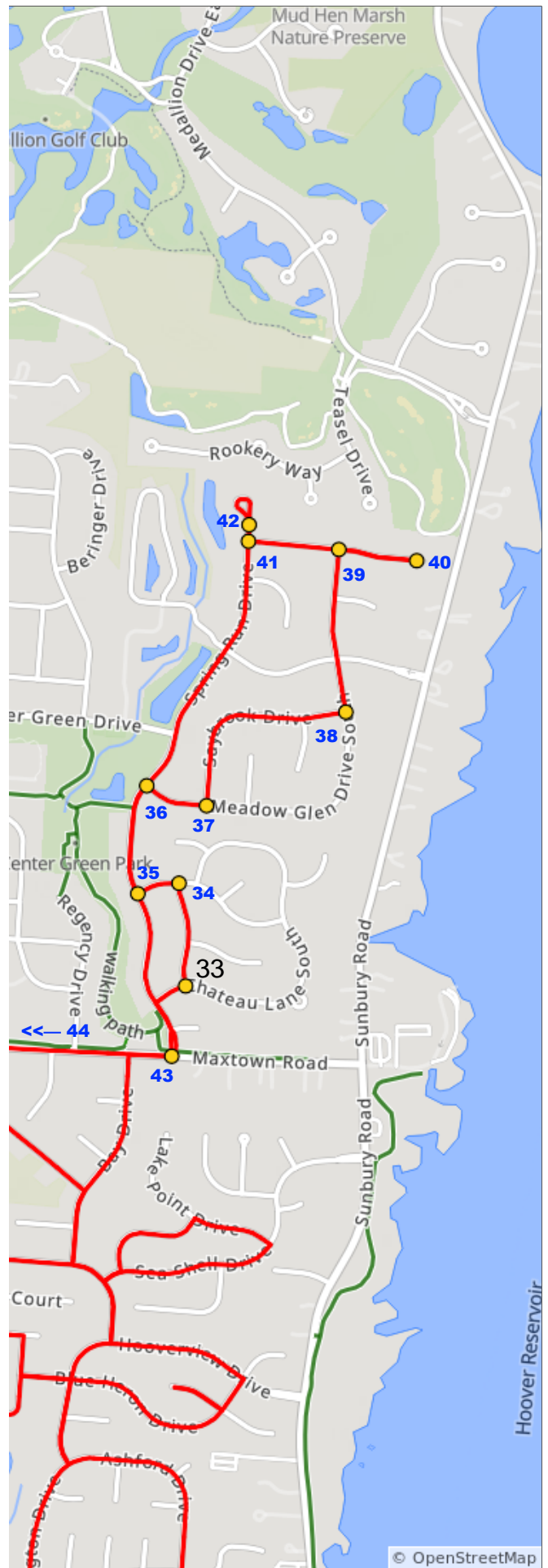
> CUE NUMBER CORRESPONDS WITH MAP

Num	Dist	Type	Note
1.	0.0	📍	Start of route
2.	0.0	↑	START: Go north on Spring Road
3.	0.1	→	R onto Maxtown Road
4.	0.3	→	R onto Wake Drive
5.	0.8	→	R onto Bay Drive
6.	0.9	→	R onto Sunbury Lake Drive
7.	1.0	↶	Make a U-turn on Sunbury Lake Drive
8.	1.2	←	L onto Sea Shell Drive
9.	1.3	←	L onto Fishermans Drive
10.	1.4	→	R onto Lake Point Drive
11.	1.6	→	R onto Sea Shell Drive
12.	1.9	←	L onto Sunbury Lake Drive
13.	2.0	→	R onto Havendale Drive
14.	2.1	→	R onto Blue Heron Drive
15.	2.1	→	R onto Landings Loop East
16.	2.2	←	L onto Landings Loop North
17.	2.5	→	R onto Blue Heron Drive
18.	2.6	→	R onto Havendale Drive
19.	2.8	→	R onto Barrington Drive
20.	3.0	←	L onto Wedgewood Terrace
21.	3.2	←	L onto Ashford Drive
22.	3.5	→	R onto Havendale Drive
23.	3.7	→	R onto Blue Heron Drive
24.	4.0	←	L onto Hidden Cove Court
25.	4.0	↶	Make U turn in cul-de-sac
26.	4.1	←	L onto Blue Heron Drive
27.	4.2	←	L onto Hooverview Drive
28.	4.4	→	R onto Sunbury Lake Drive
29.	4.6	→	R onto Bay Drive
30.	4.9	→	R onto Maxtown Road
31.	5.0	←	L onto Spring Run Drive
32.	5.1	→	R onto Chateau Lane South



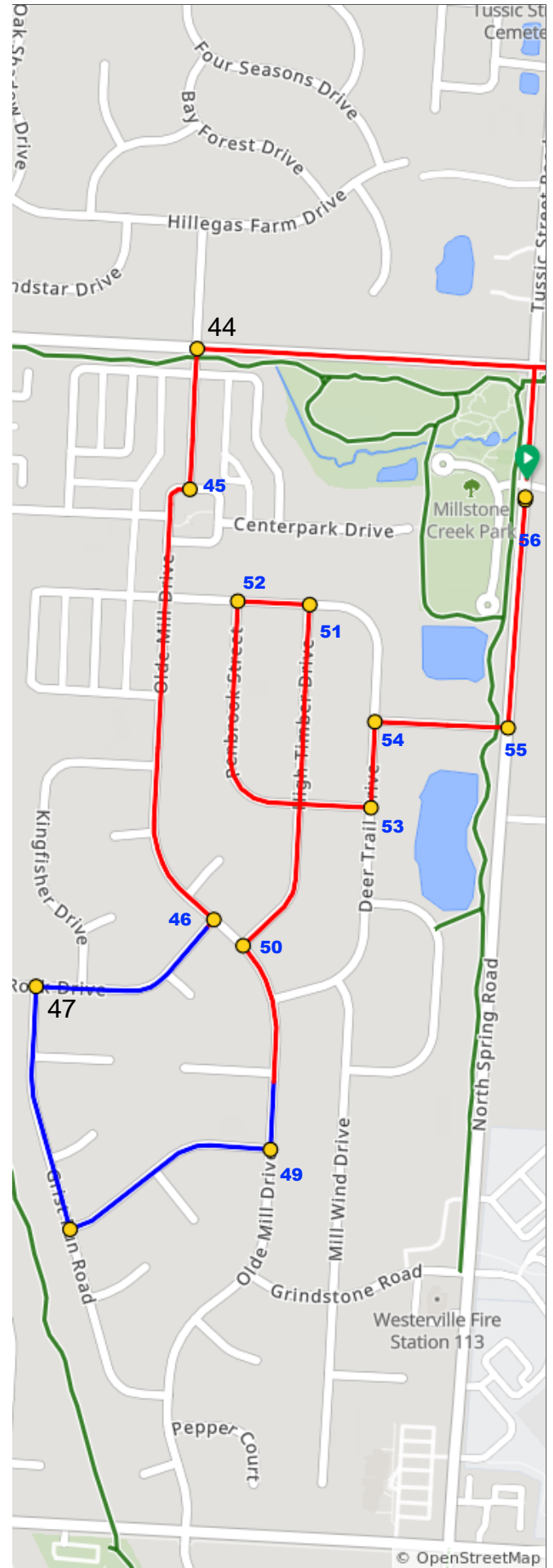
5.1 miles. +97/-116 feet

Num	Dist	Type	Note
33.	5.2	←	L onto Fox Run Drive
34.	5.3	←	L onto Dunaway Lane
35.	5.4	→	R onto Spring Run Drive
36.	5.6	→	R onto Meadow Glen Drive South
37.	5.7	←	L onto Saybrook Drive
38.	6.0	←	L onto Meadow Glen Drive South
39.	6.3	→	R onto Fallgold Court
40.	6.4	↻	Make U turn in cul-de-sac
41.	6.7	→	R onto Spring Run Drive
42.	6.7	↑	Continue onto Spring Run Drive
43.	7.7	→	R onto Maxtown Road



2.6 miles. +27/-29 feet

Num	Dist	Type	Note
44.	8.7	←	L onto Olde Mill Drive
45.	8.8	→	R to stay on Olde Mill Drive
46.	9.2	→	R onto Big Rock Drive
47.	9.3	←	L onto Grist Run Road
48.	9.5	←	L onto Paddlewheel Drive
49.	9.7	←	L onto Olde Mill Drive
50.	9.9	→	R onto High Timber Drive
51.	10.2	←	L onto Collier Drive
52.	10.2	←	L onto Penbrook Street
53.	10.5	←	L onto Deer Trail Drive
54.	10.6	→	R onto Keyham Terrace Drive
55.	10.7	←	L onto North Spring Road
56.	10.8	i	FINISH: End of route
57.	10.8	📍	End of route



3.1 miles. +24/-39 feet